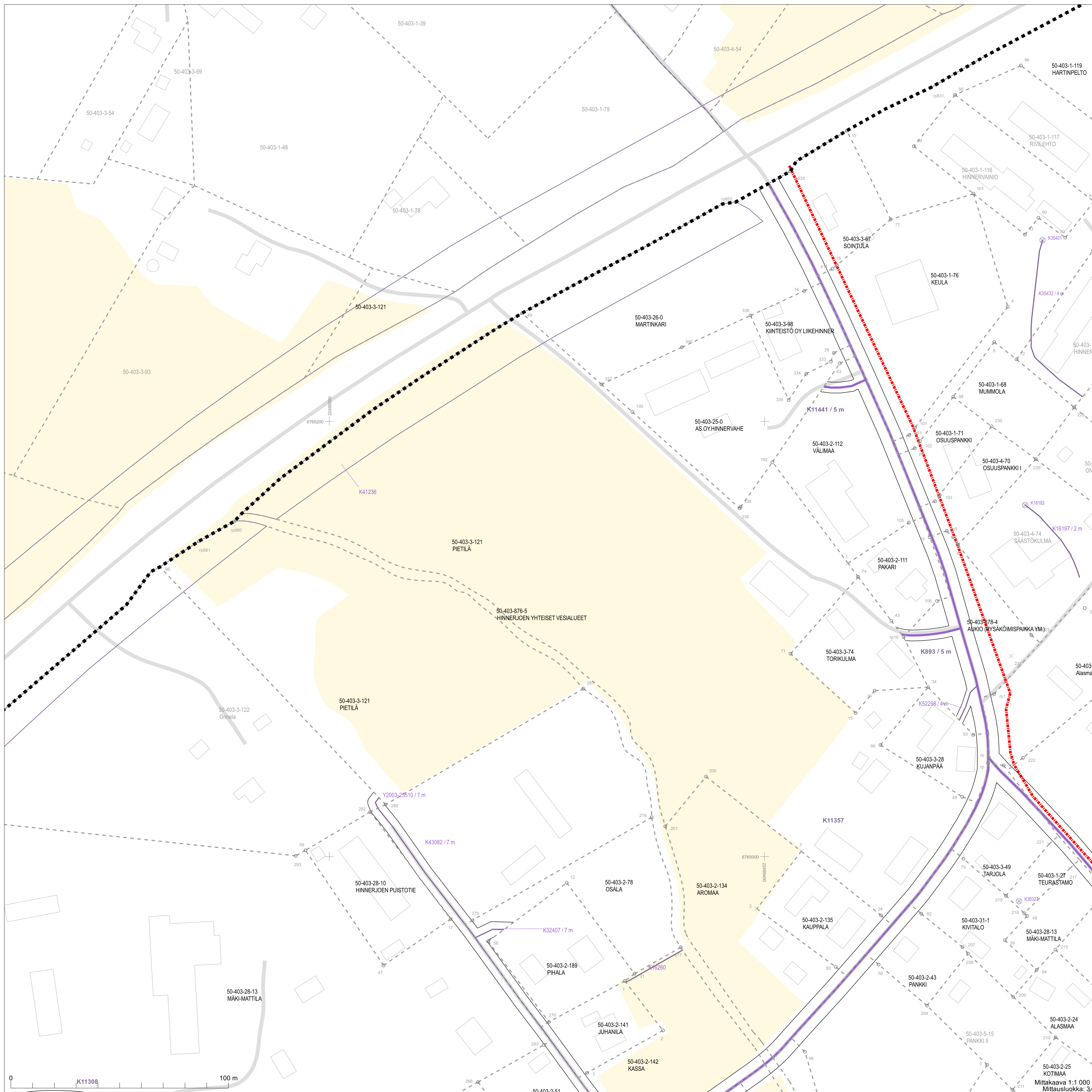
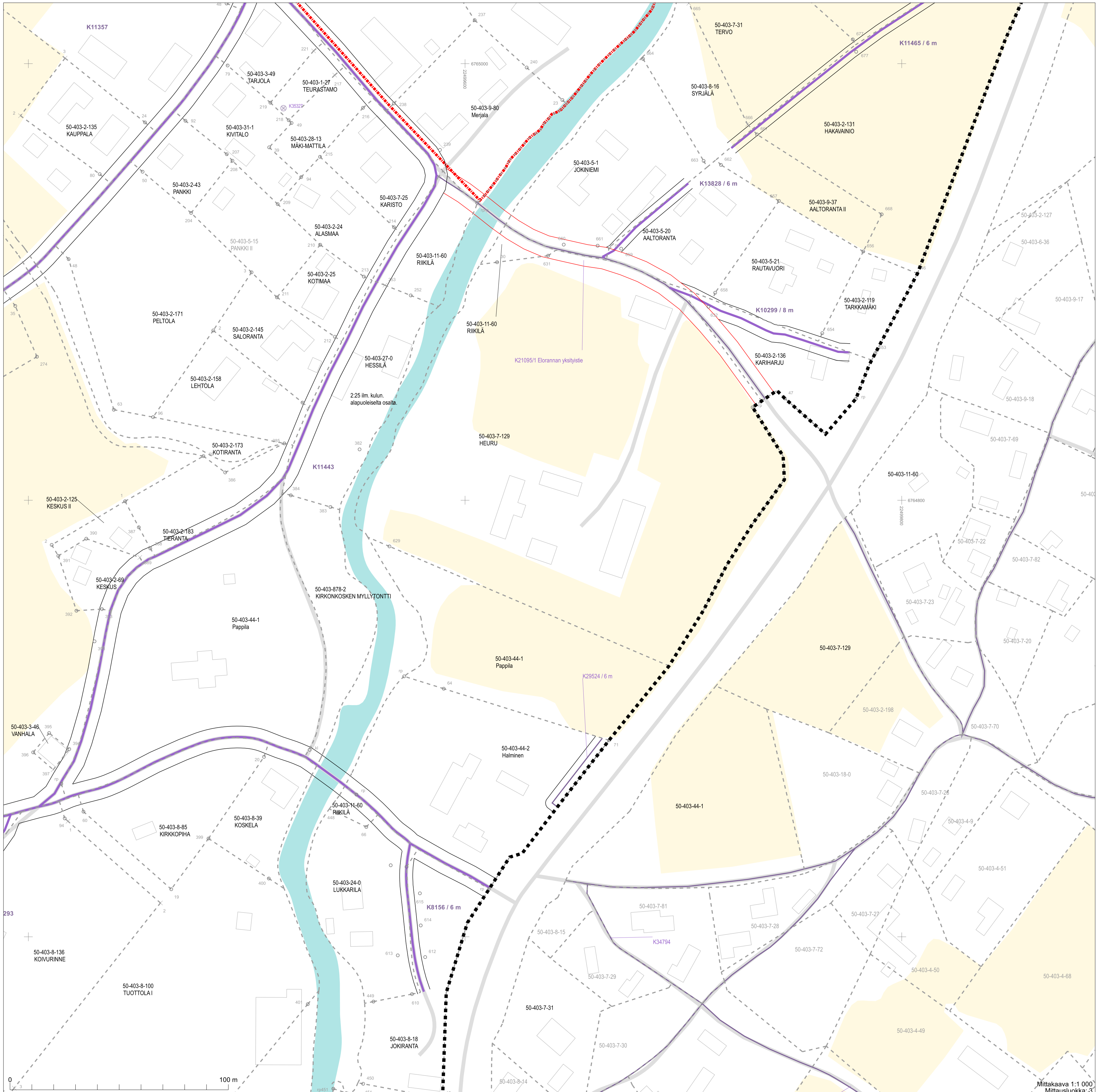


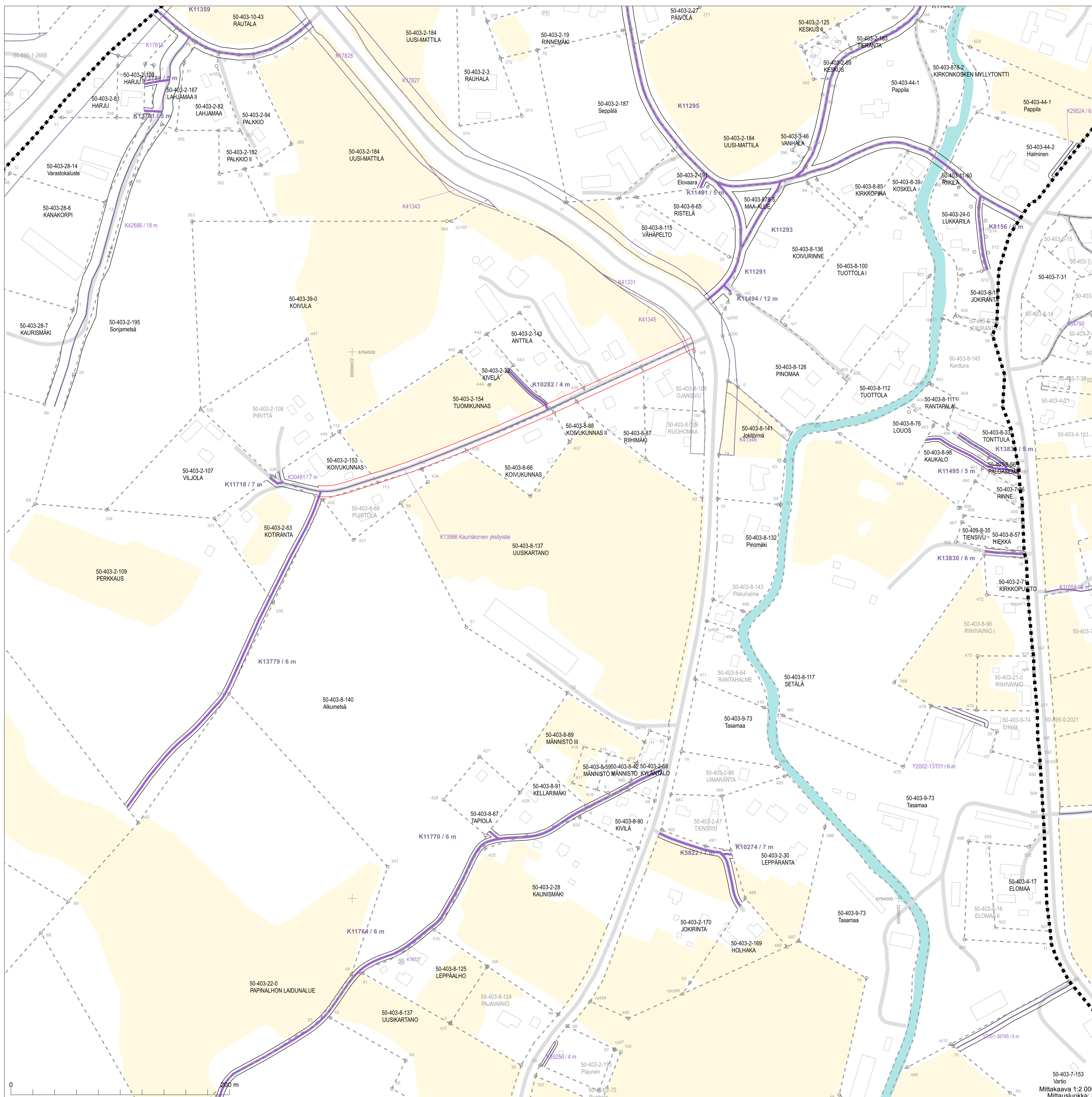


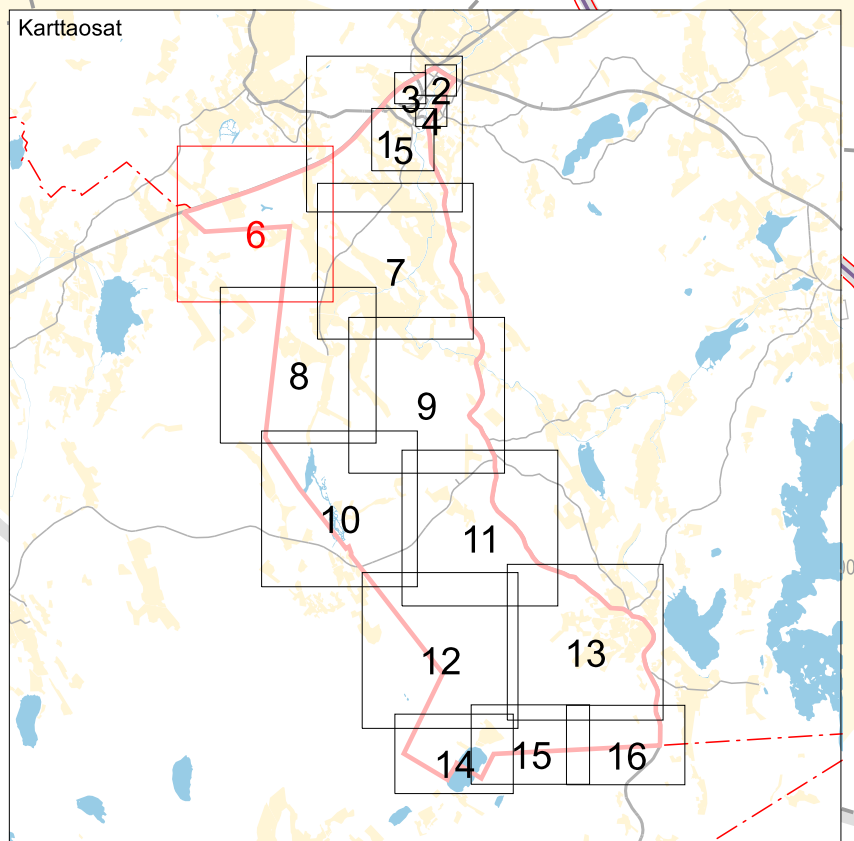
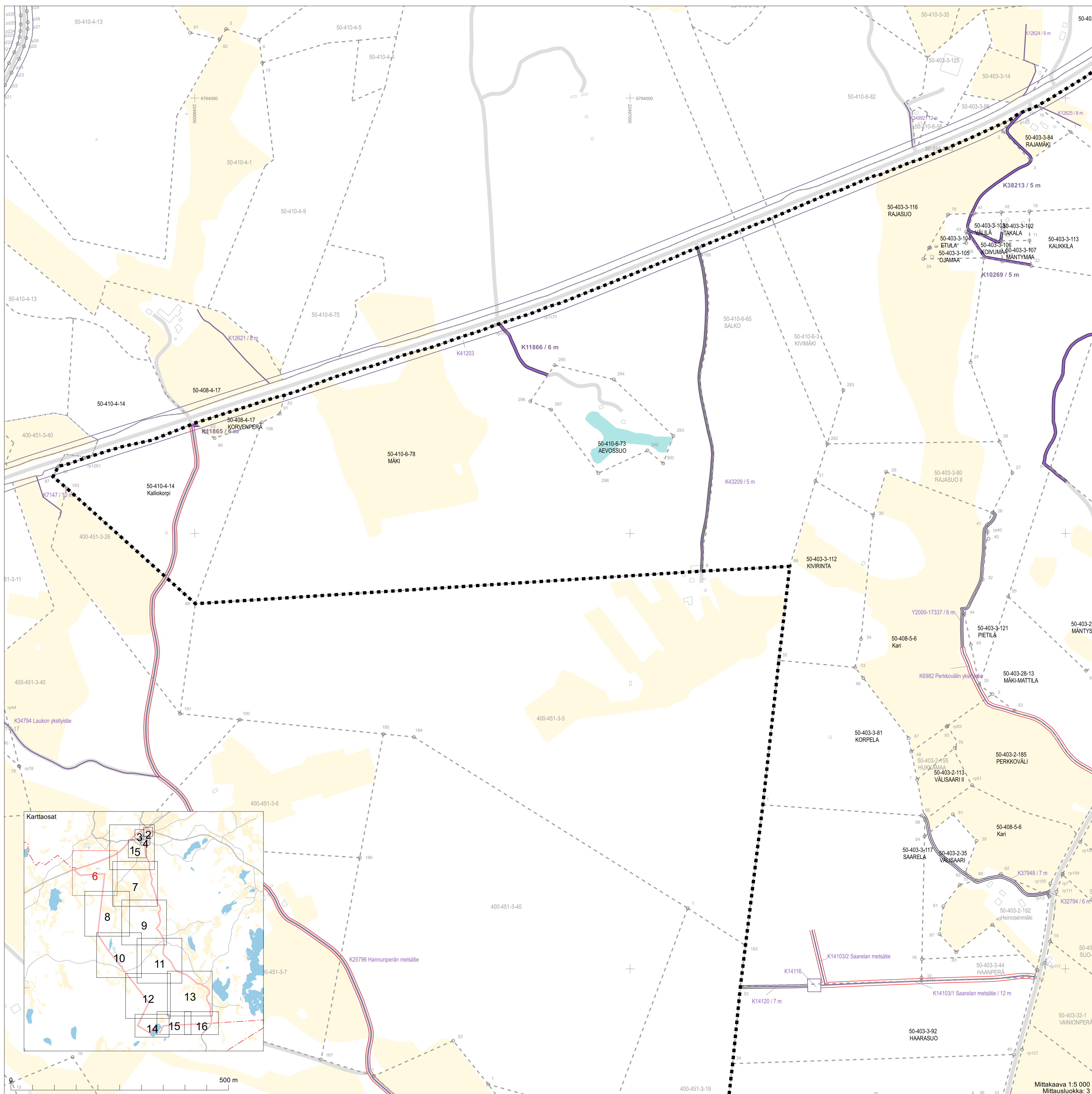
Mittakaava 1:1 000  
Mittausluokka: 3

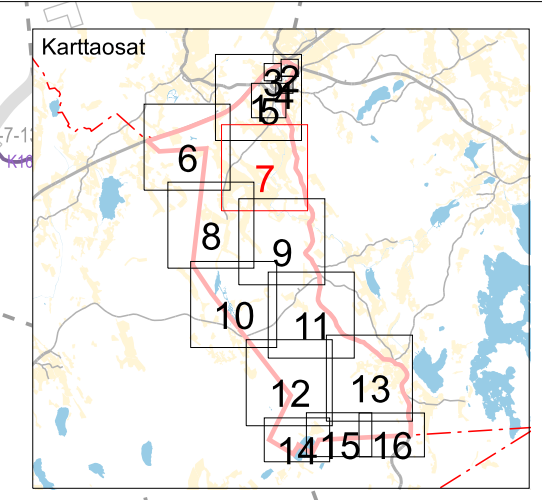
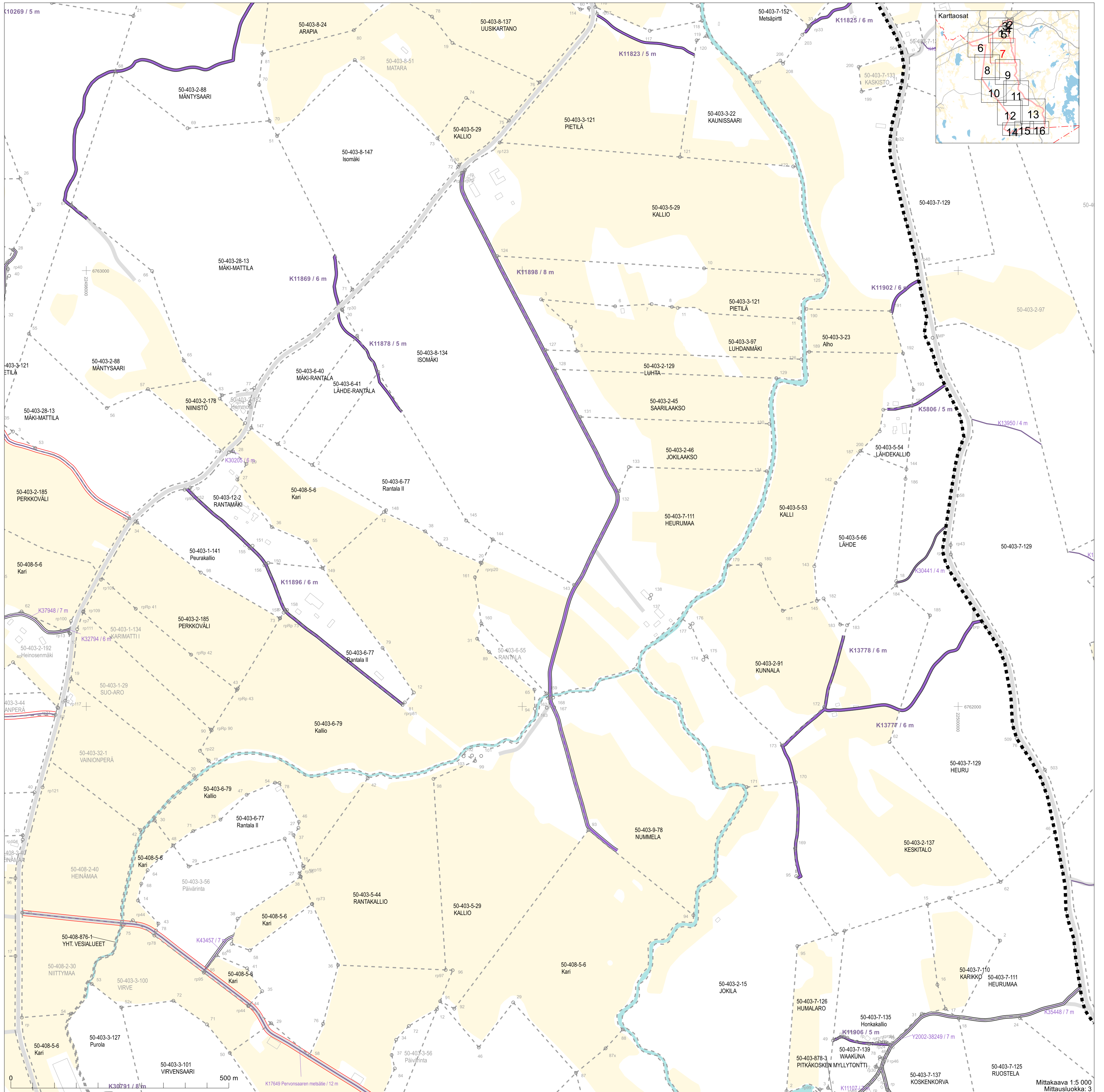
Koordinaattijärjestelmä: ETRS-GKN/peruskoodinaatisto

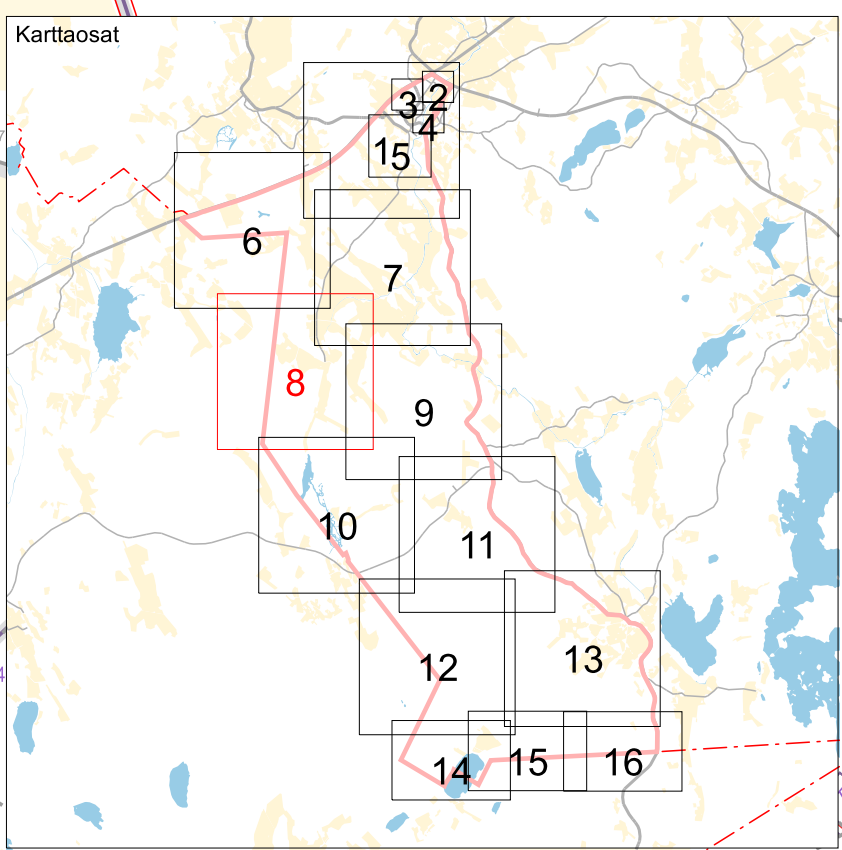
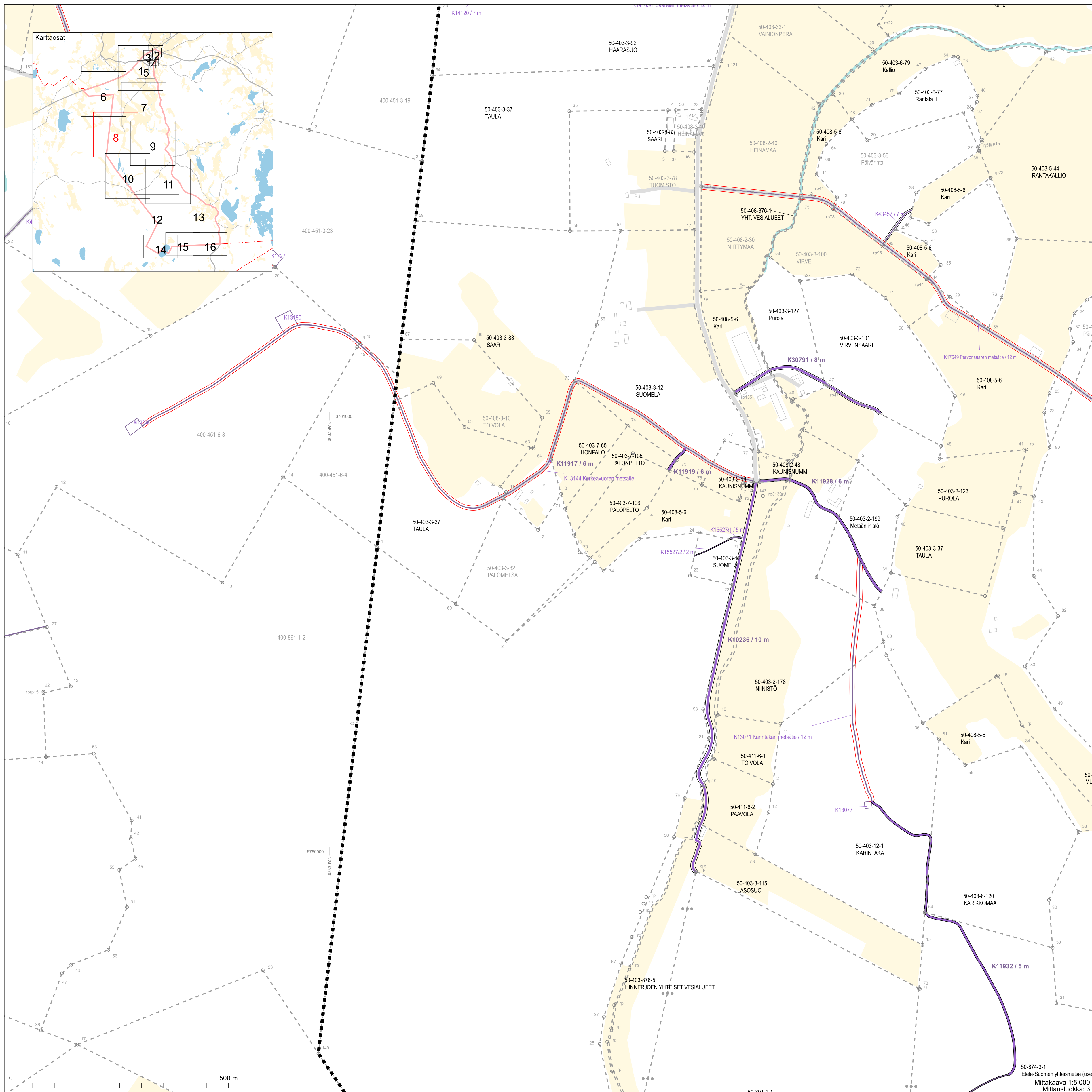






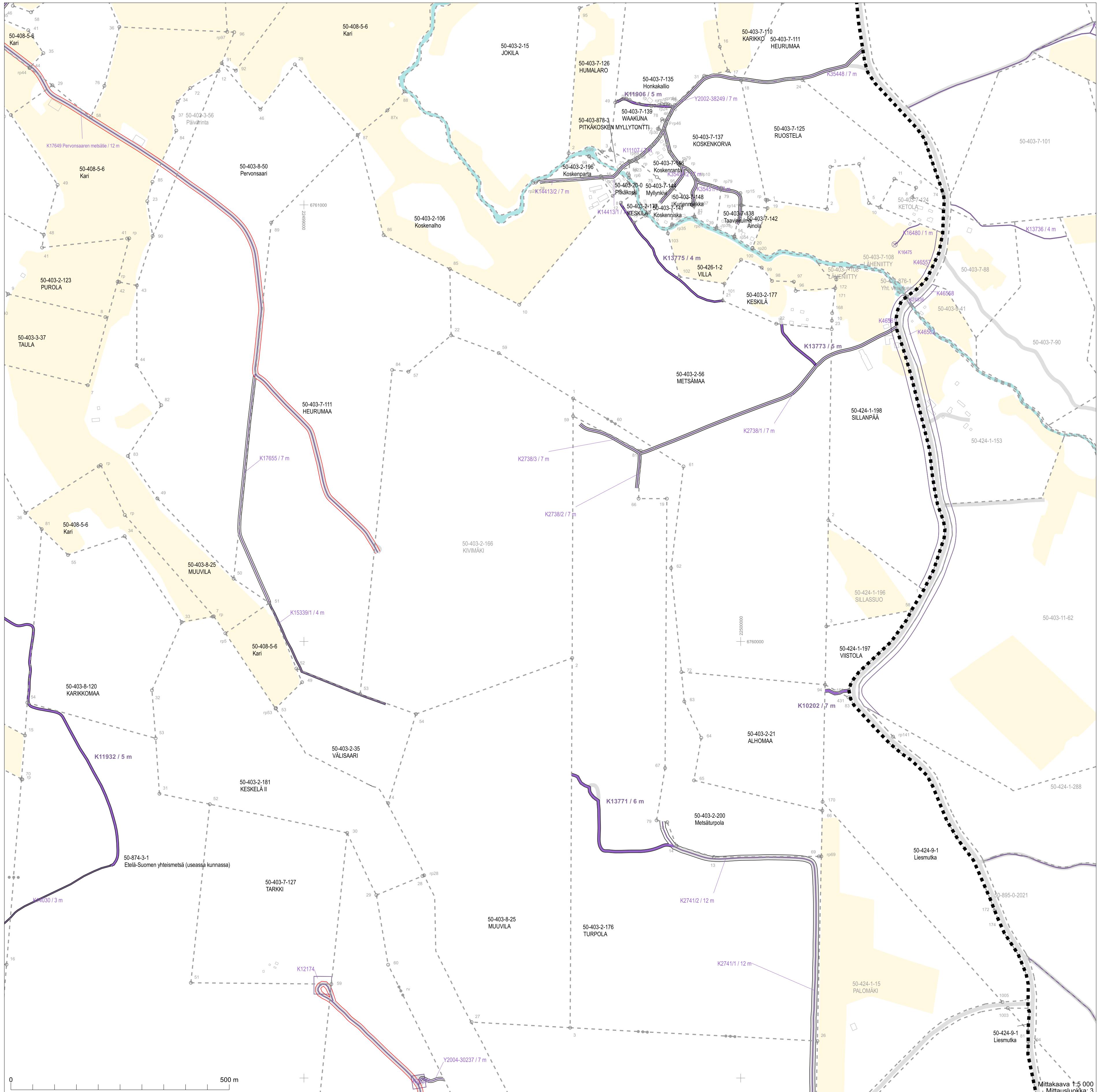


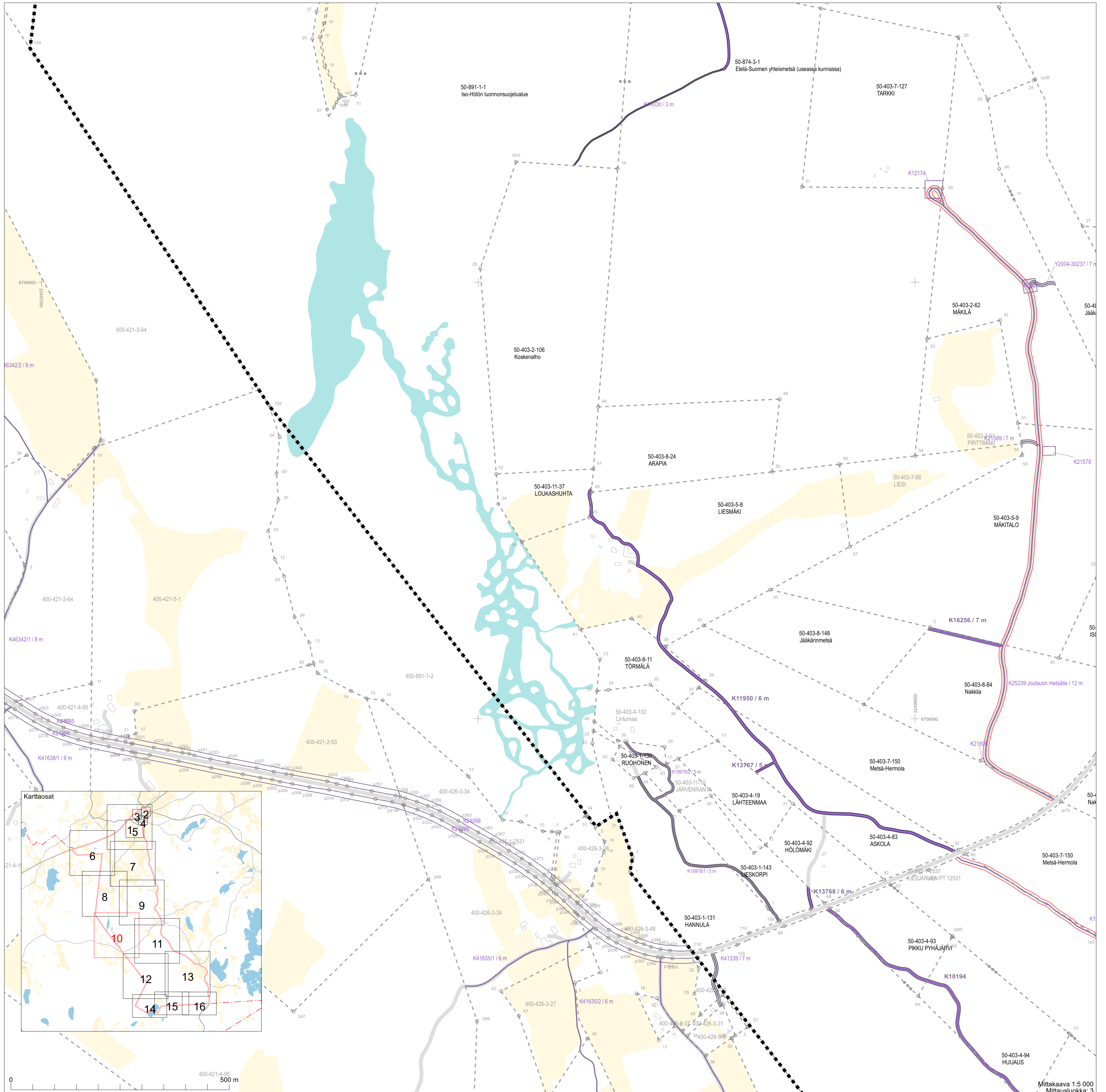


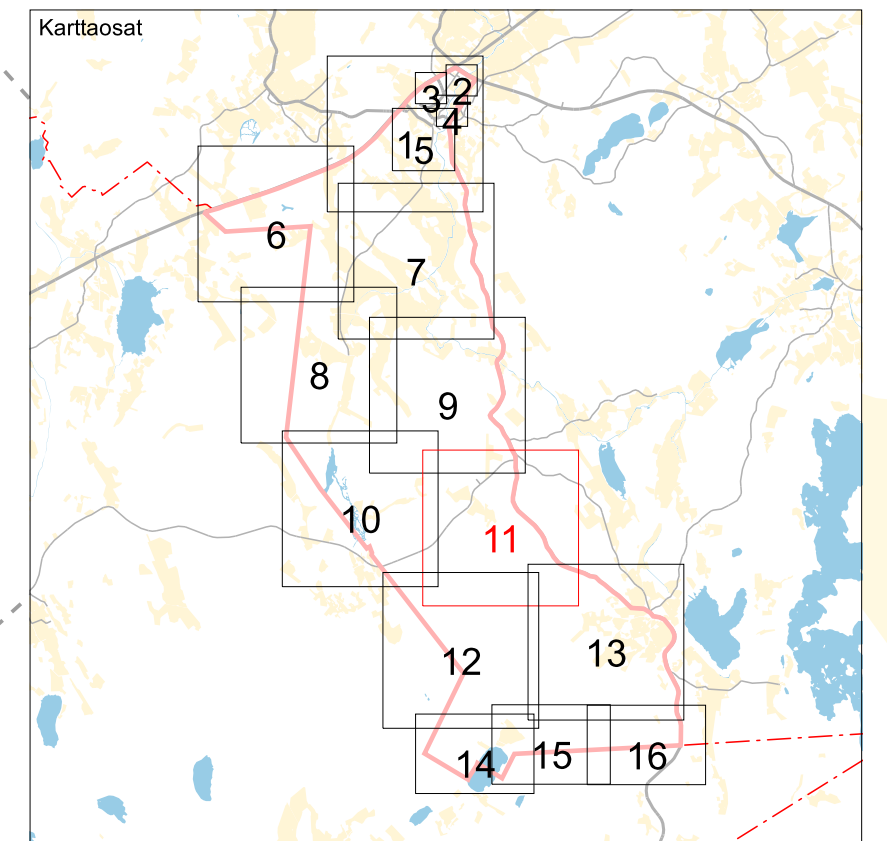
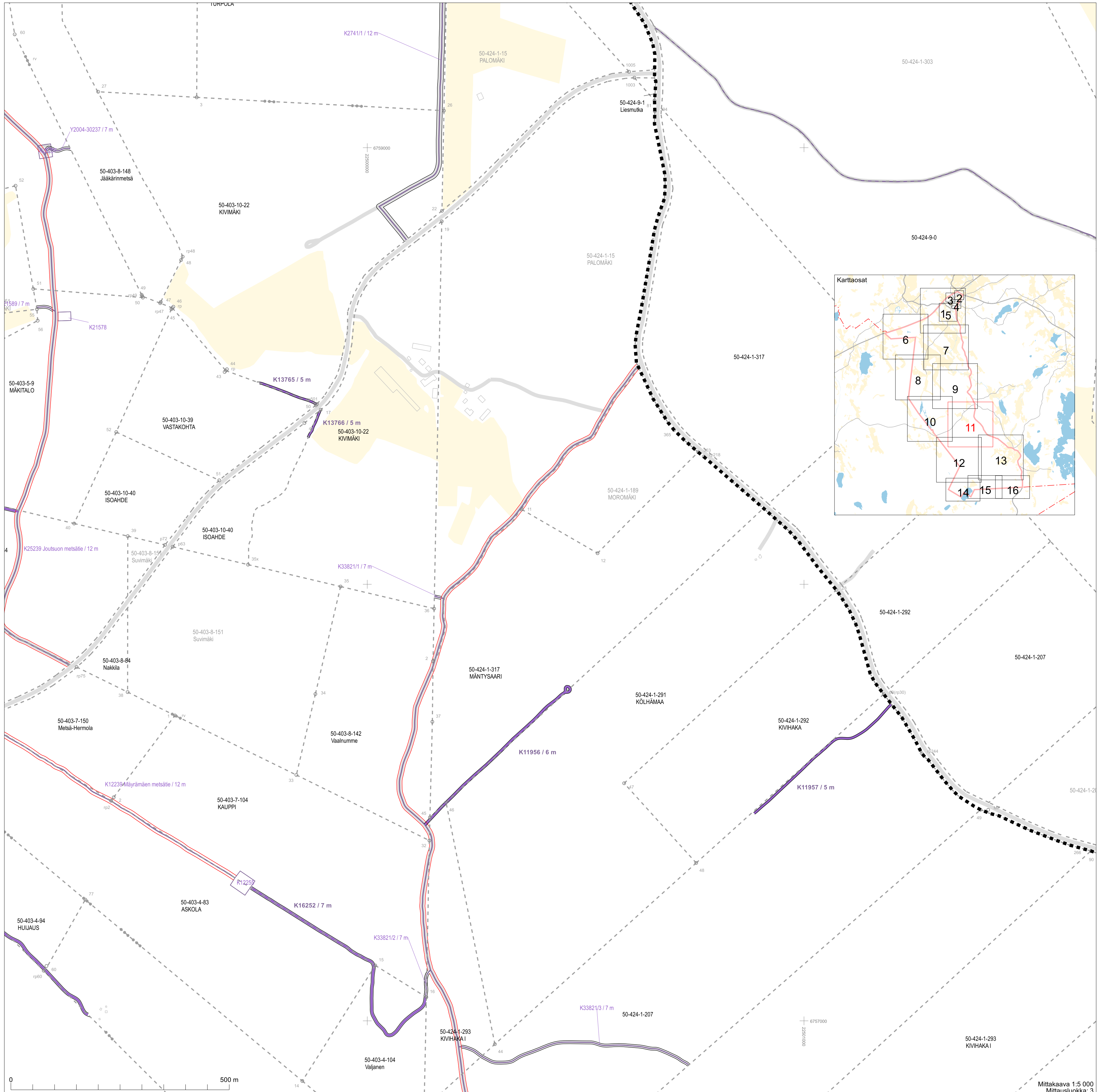


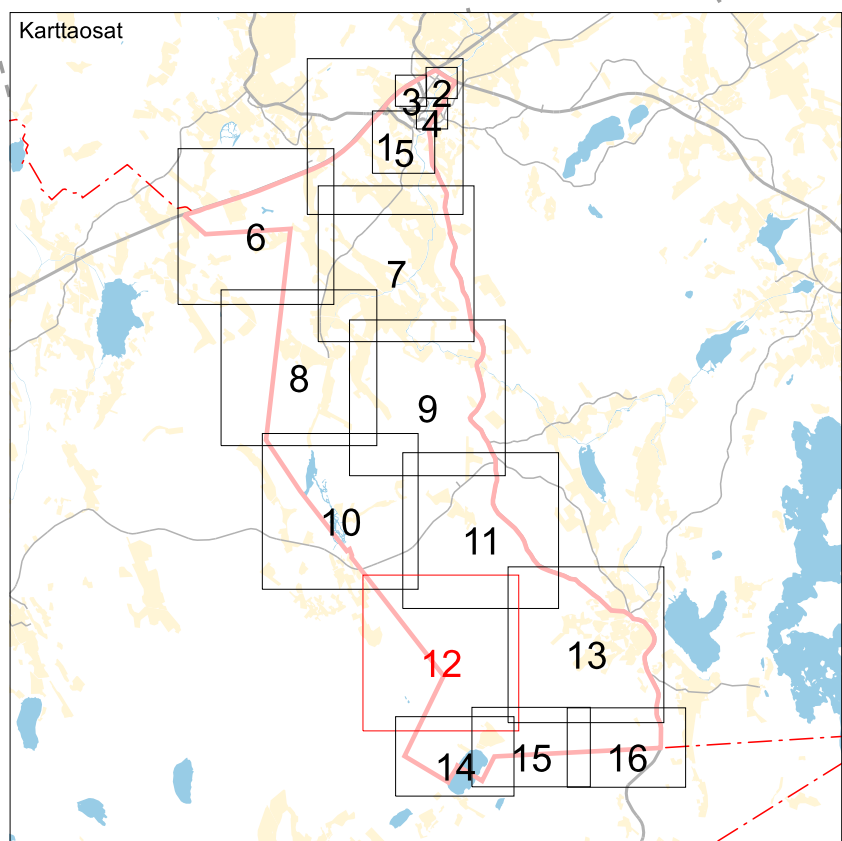
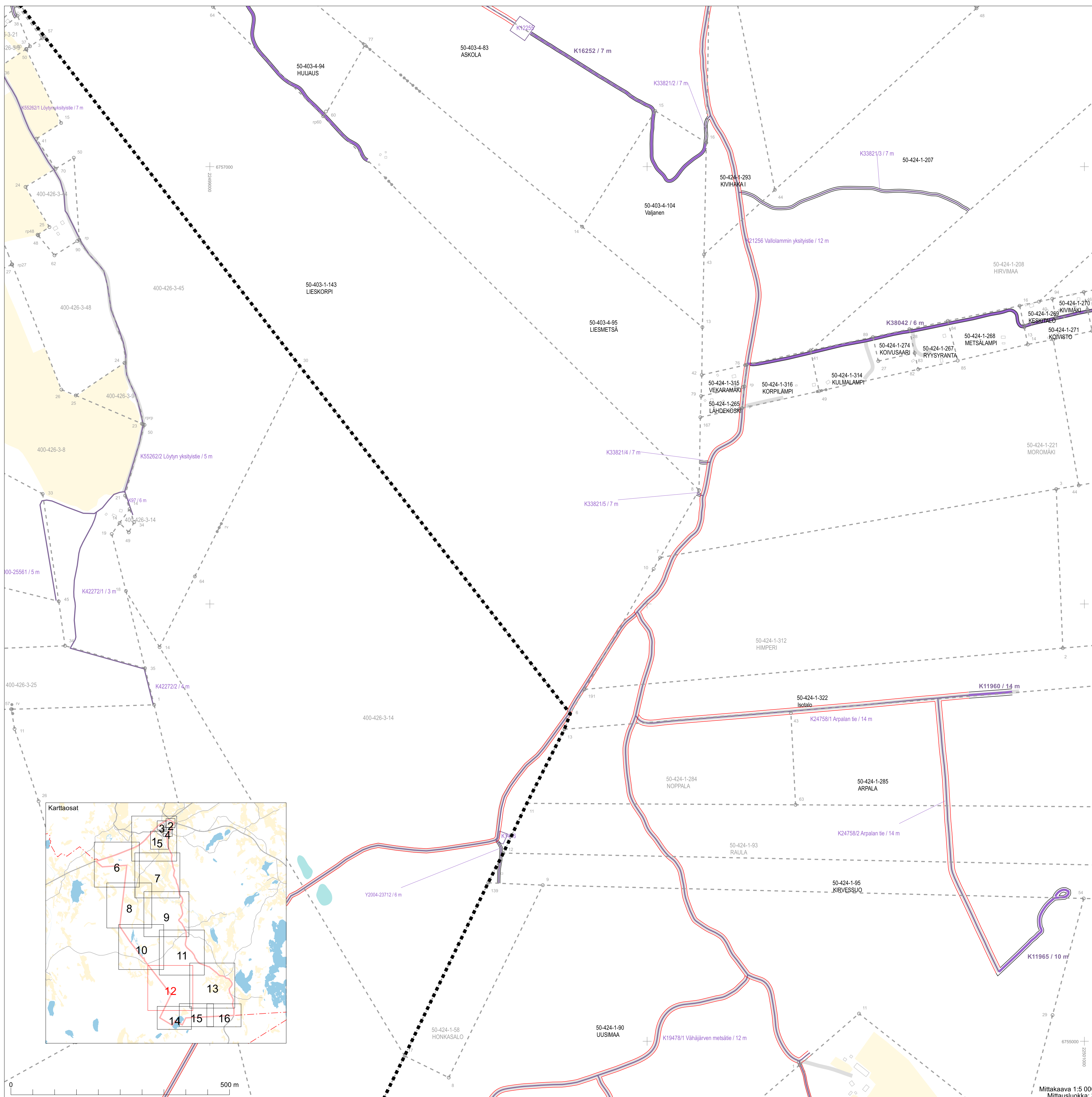
50-874-3-1  
Etelä-Suomen yhteismetsä (use)  
Mittakaava 1:5 000  
Mittausluokka: 3

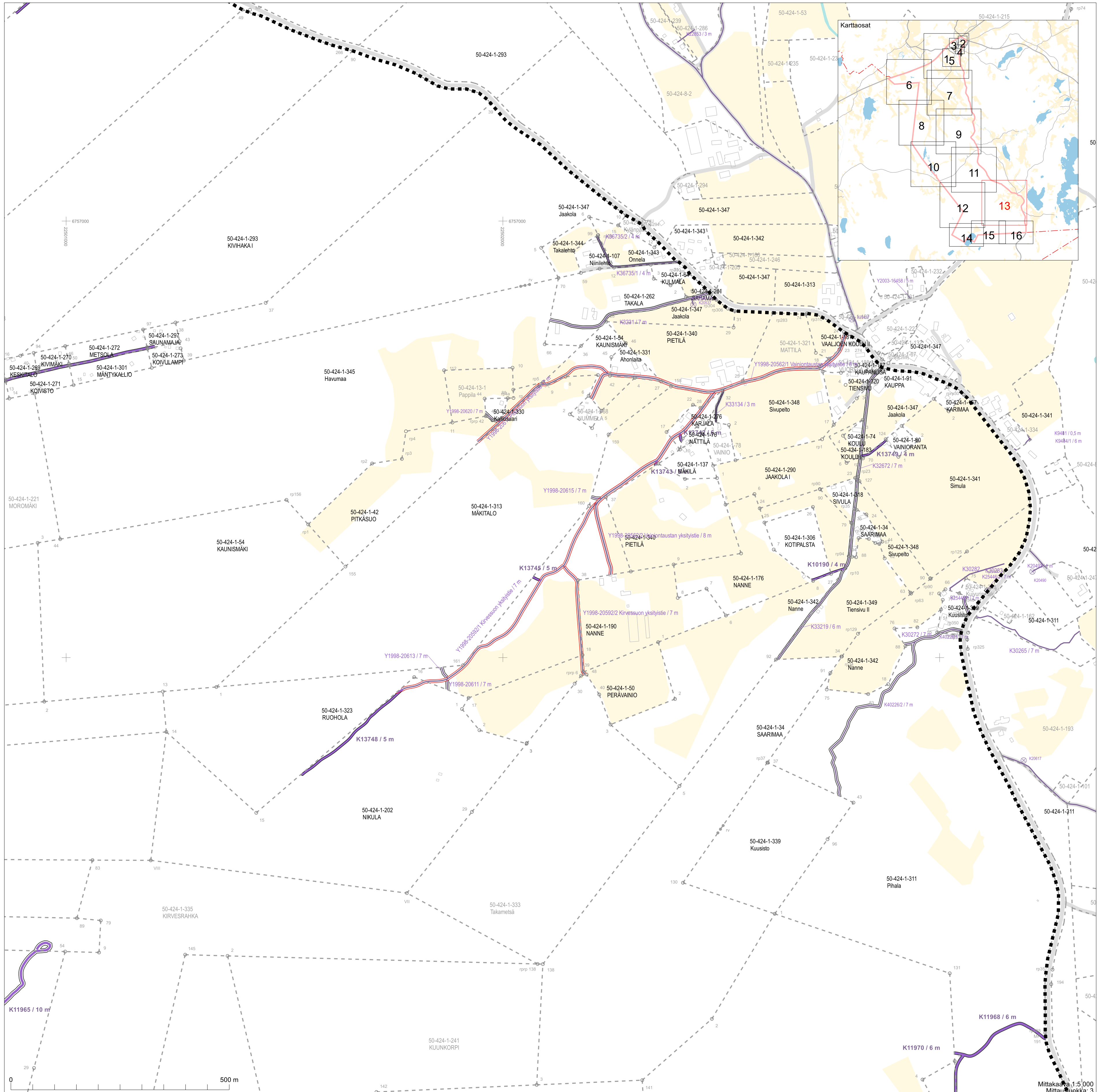


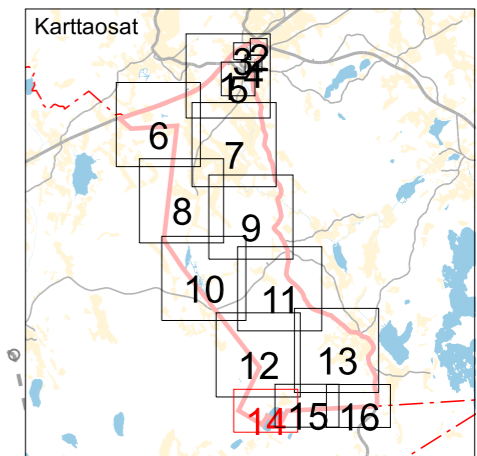
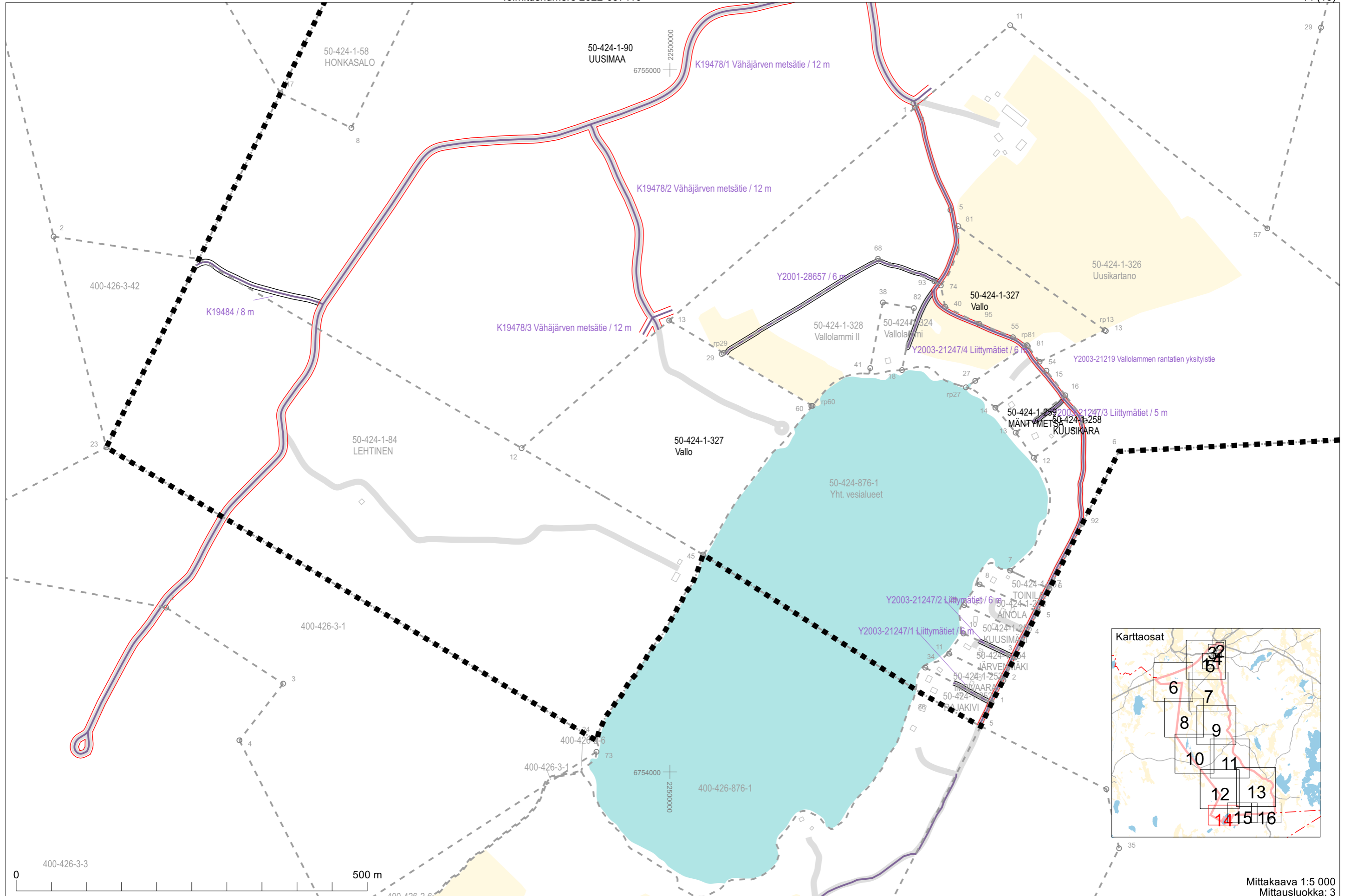


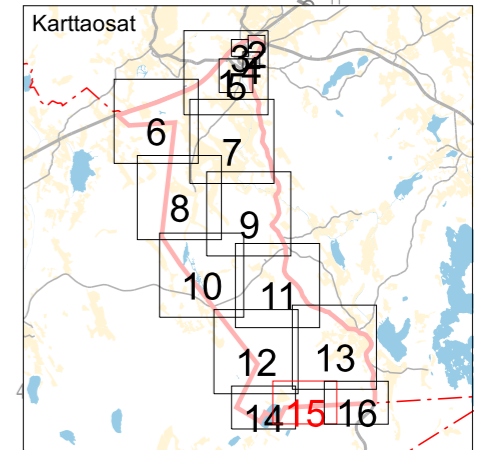
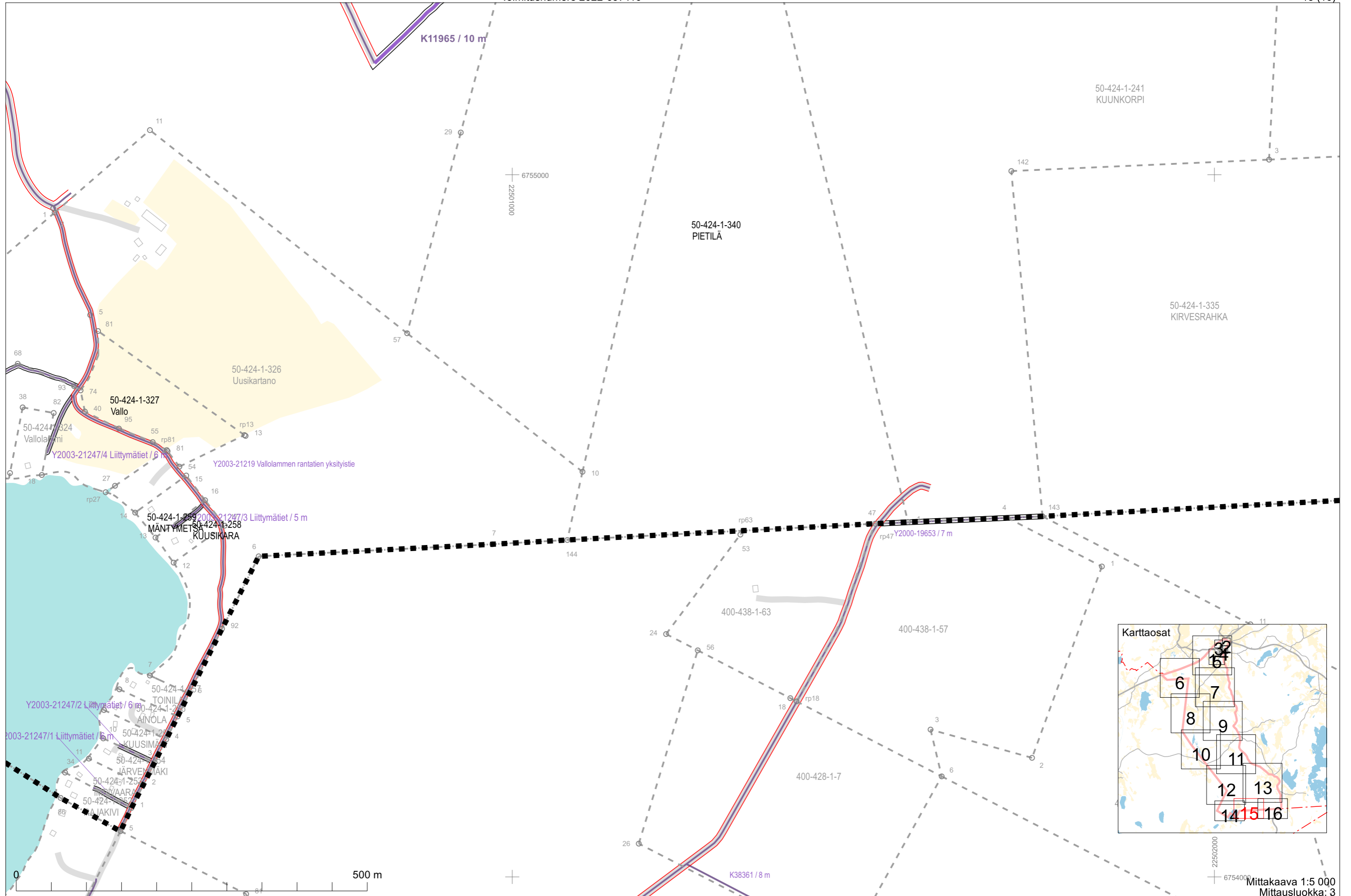


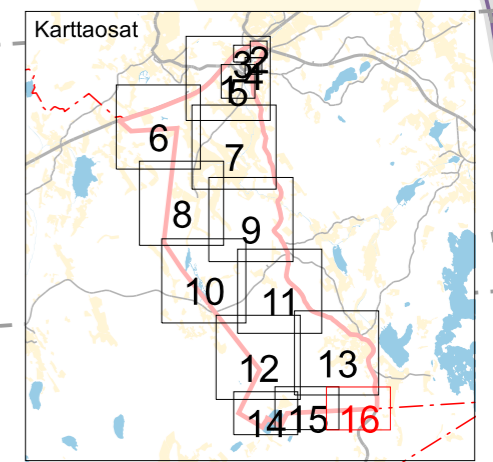
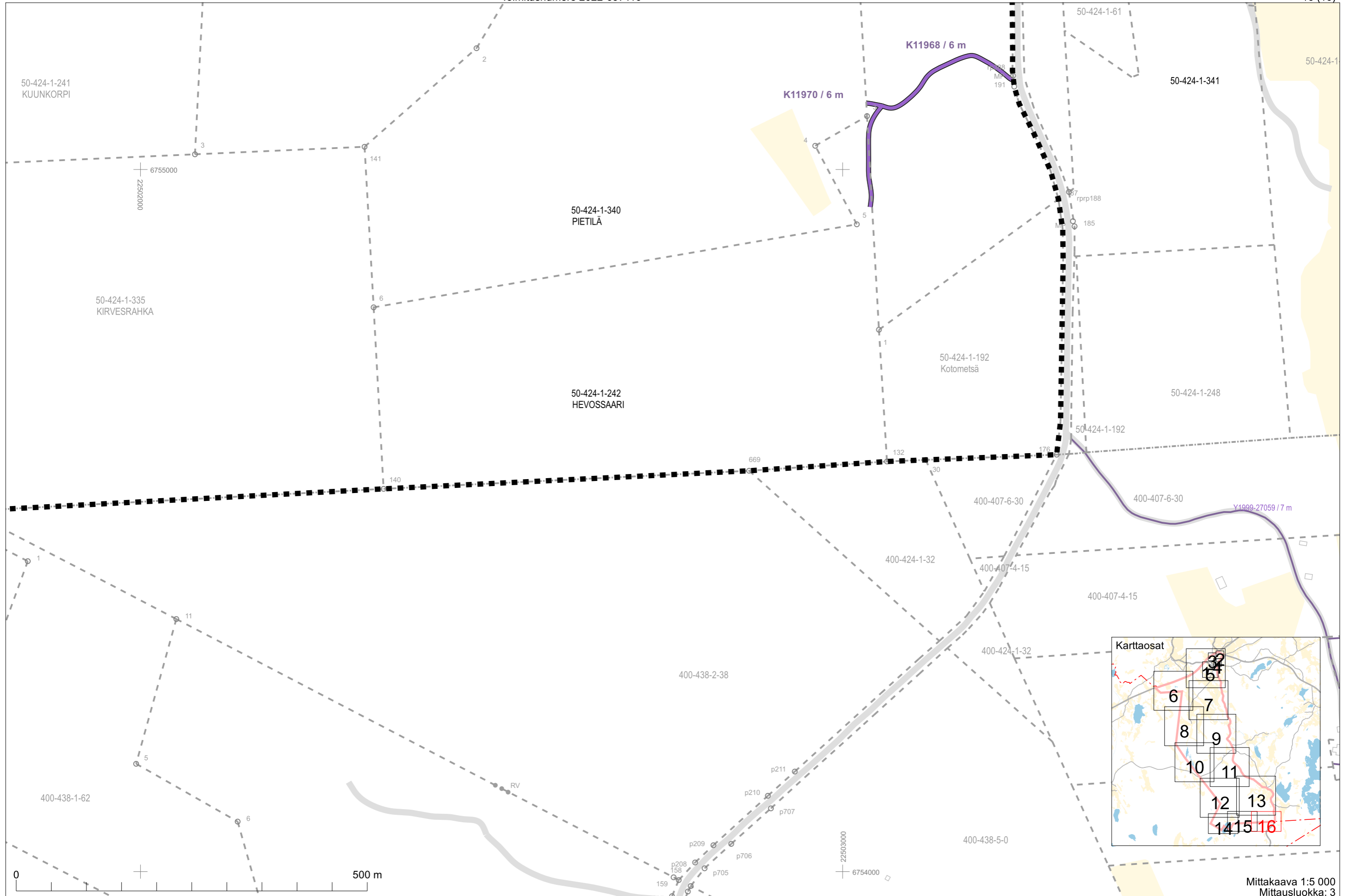



















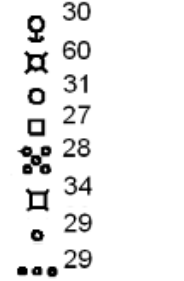






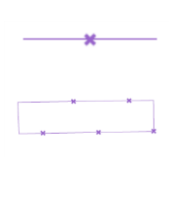



























































## Toimituskartan selite

	Toimituksessa vahvistettu tai uusi	Toimituksessa mukana	Toimituksessa poistettu	Ei mukana toimituksessa
<b>Kiinteistöjen välinen raja</b> <ul style="list-style-type: none"> <li>Tilan tai rekisteriyksikön raja</li> <li>Tontin tai yleisen alueen raja</li> <li>Kuntaraja</li> </ul>	  	  	  	  
<b>Kiinteistötunnus</b> <ul style="list-style-type: none"> <li>Kiinteistö / määräala</li> </ul>	<u>297-411-1-31 (297-411-1-27)</u> (M601) Koivula	297-411-1-27		297-411-1-23
<b>Rajamerkki</b> <ul style="list-style-type: none"> <li>Putkipyykki</li> <li>Maaperäkivipyykki</li> <li>Yksikivinen pyykki</li> <li>Nelikulmainen pyykki</li> <li>Viisikivinen pyykki</li> <li>Viisipaaluinen pyykki</li> <li>Rajapiste</li> <li>Rajaviitta</li> </ul>	       	       	       	       
<b>Rajan pituus</b> <ul style="list-style-type: none"> <li>Rajamitta</li> <li>Rajamitta ja lisämitta</li> </ul>	31.0 21.0+2.5	31.0 21.0+2.5		
<b>Muu rajamerkkien välinen etäisyys (sidemitta)</b>				
<b>Käyttöoikeus ja sen tunnus</b> <ul style="list-style-type: none"> <li>Tieoikeus, osan numero, leveys</li> <li>Muu linjamainen oikeus</li> <li>Alueellinen oikeus / maantien suoja-alue / näkemäalueen raja</li> <li>Vedenotto-oikeus</li> </ul>	  	  	  	  
<b>Maastokuvio</b> <ul style="list-style-type: none"> <li>Tunnus</li> <li>Raja</li> </ul>	2 	2 		
<b>Yksityistien vaikutusalueen rajaus</b>				
<b>Muut mahdolliset merkit</b> <ul style="list-style-type: none"> <li>Yksityistien liittymä</li> <li>Maatalousliittymä</li> <li>Kaivo</li> <li>Tien keskilinjän piste</li> </ul>	    	    		

Maaston havainnollistamiseksi saatetaan toimituskartalla esittää myös maastokartan rakennuksia ja teitä (harmaa), vesialueita (sininen) ja mahdollisesti myös muita kohteita. Toimituskartalla olevia koordinaattiristejä ja -lukuja voidaan käyttää paikantamisen apuna maastossa. Asemakaava-alueella näytetään kaavan mukainen käyttötarkoituksen lyhenne (esim. AO).